

Aerial Map




©2016 AgriData, Inc.

map center: 33° 11' 44.3, -100° 1' 19.29



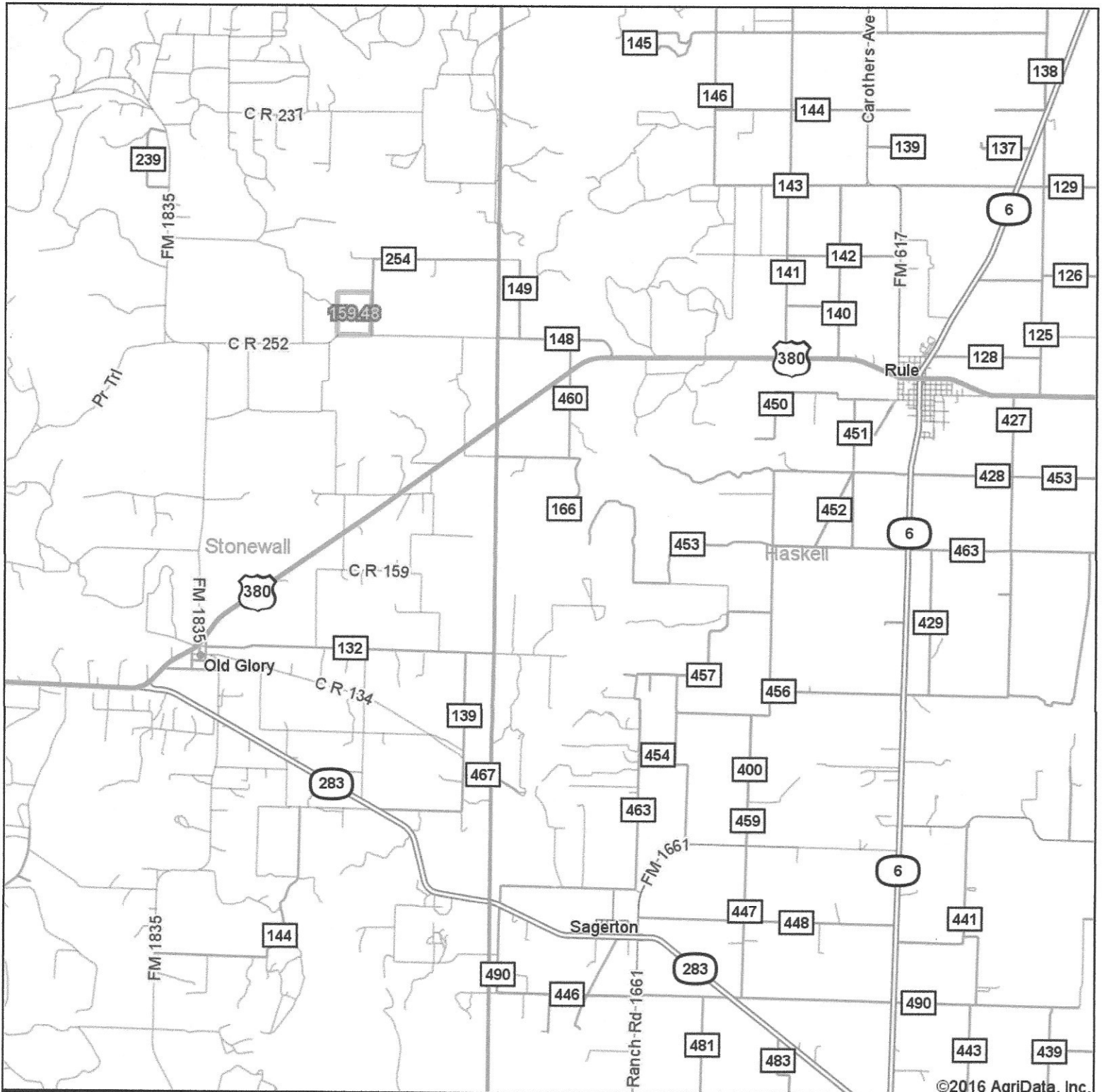
Stonewall County
Texas



10/27/2016

Field borders provided by Farm Service Agency as of 5/21/2008.

Aerial Map



©2016 AgriData, Inc.

map center: 33° 9' 2.72, -99° 58' 36.56



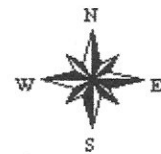
Maps Provided By:



© AgriData, Inc. 2016

www.AgridataInc.com

Haskell County Texas



10/27/2016